

Welton-by-Lincoln

On the route you can discover more about Welton's historic treasures. Just point your SmartPhone at the QR code to hear and see information for each site or pick up the fully detailed leaflet from the Parish Office or Library.


The sites are:

Site of Interest	Map Location	what3words
❖ Conservation Area	C6	cherub.snaps.breakfast
❖ St Mary's Church	C7	stage.caveman.paces
❖ War Memorial	C7	affair.investors.dentures
❖ Welton Water	C8	witty.vital.succeed
❖ Malachi Devannah	D7	unrated.trains.marked
❖ William Farr School	D9	lance.drifter.sized
❖ Welton Village Hall	E5	blazing.moderated.rarely
❖ Farming History	E8	throat.orchids.tape
❖ Wartime Tragedy	F1	revisits.stung.puzzled
❖ Ryland	H5	riverbed.strapping.juicy
❖ Victorian Drama	K4	wept.retained.songbook



The Parish Office, 7 Lincoln Road, Welton, LN2 3HZ
 Website: www.welton-by-lincoln-pc.gov.uk


Sites of Interest



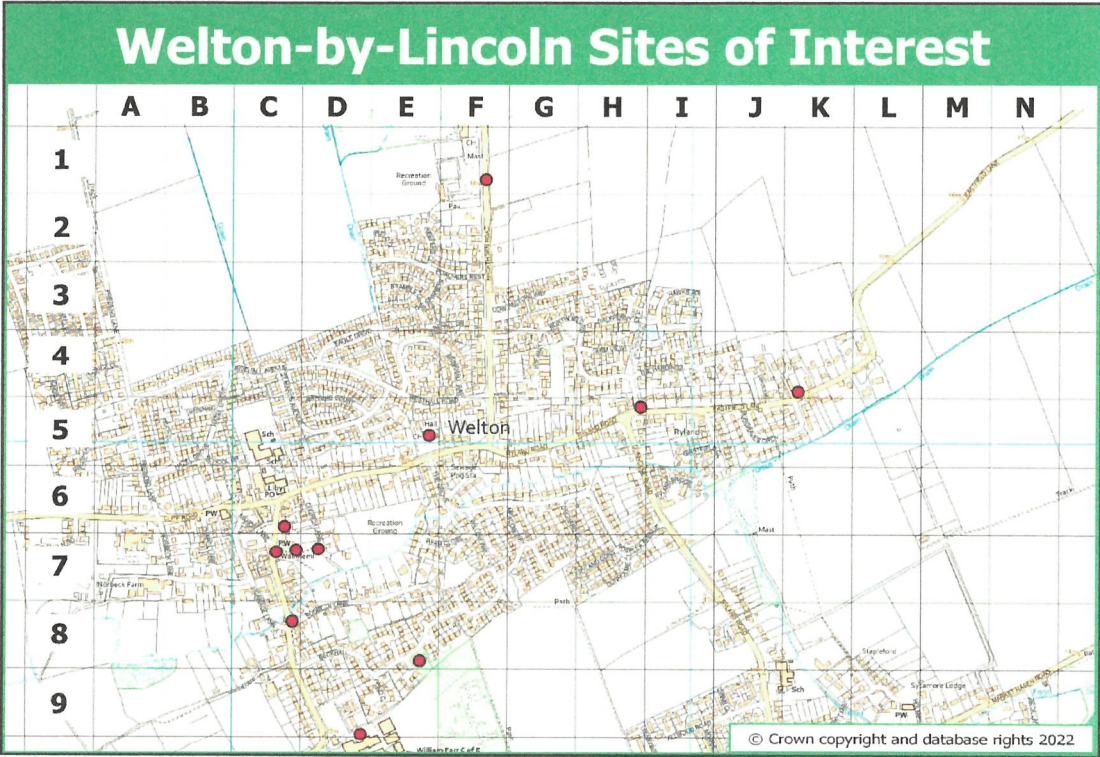
The Parish Council has identified 11 locations, shown on the map inside, and named on the back page, which are of significant interest in the village.


At each site you will find a display board showing QR codes. With your SmartPhone scan the left-hand code and you will hear about the site and its history.

Scan the right-hand code to see a map of all the sites.




FIND THE DISPLAY BOARD AT THESE SITES, SCAN THE QR CODE, LEARN SOMETHING INTERESTING ABOUT WELTON






CONSERVATION AREA



FARMING HISTORY



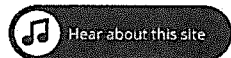

MALACHI DEVANNAH



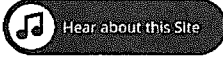
RYLAND



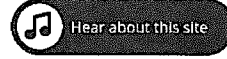

St MARY'S CHURCH



VICTORIAN DRAMA




Hear about this Site
VILLAGE HALL




Hear about this site
WAR MEMORIAL



Hear about this site
WARTIME TRAGEDY



Hear about this site
WELTON WATER



Hear about this site
WILLIAM FARR SCHOOL